
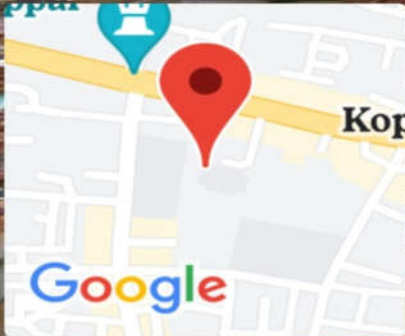


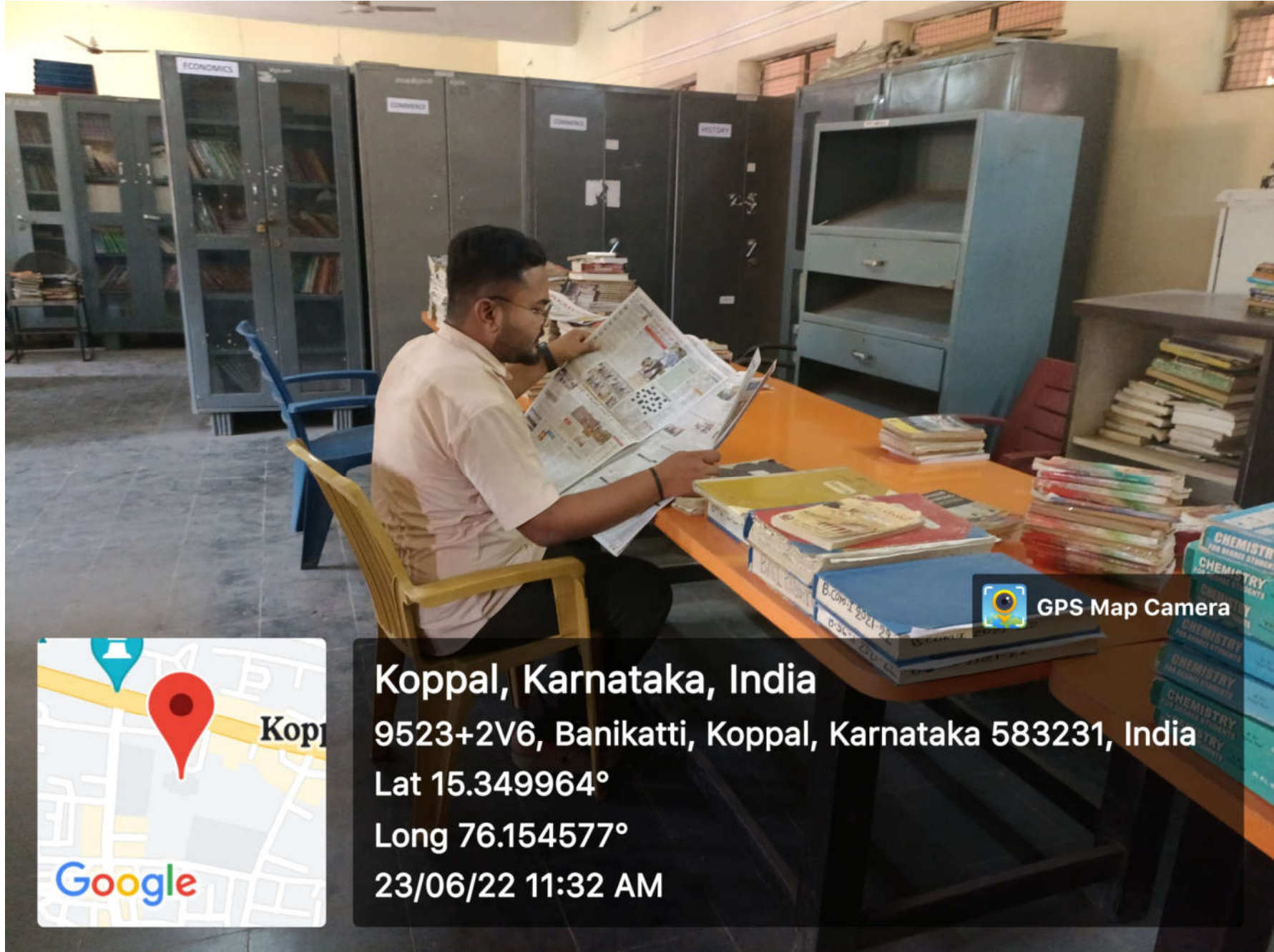
READING ROOM




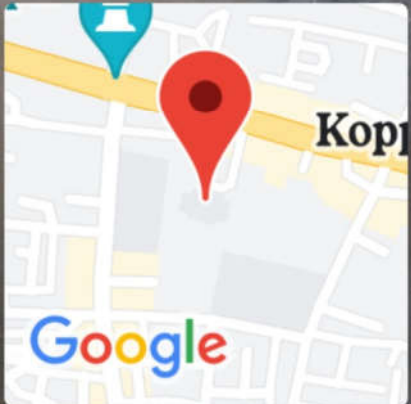
 GPS Map Camera



Koppal, Karnataka, India
9523+2V6, Banikatti, Koppal, Karnataka 583231, India
Lat 15.350077°
Long 76.154371°
23/06/22 11:27 AM



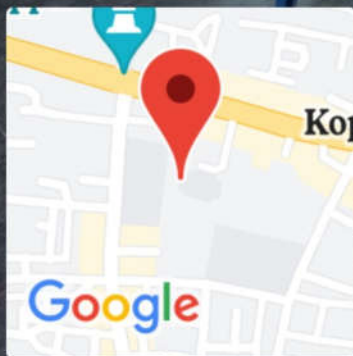
 GPS Map Camera



Koppal, Karnataka, India
9523+2V6, Banikatti, Koppal, Karnataka 583231, India
Lat 15.349964°
Long 76.154577°
23/06/22 11:32 AM



GPS Map Camera



Koppal, Karnataka, India

9523+2V6, Banikatti, Koppal, Karnataka 583231, India

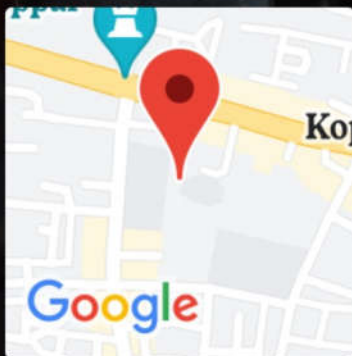
Lat 15.349982°

Long 76.154303°

23/06/22 11:26 AM



GPS Map Camera



Koppal, Karnataka, India


9523+2V6, Banikatti, Koppal, Karnataka 583231,
India

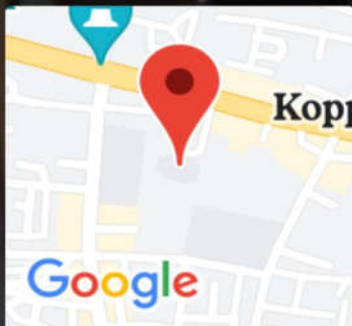
Lat 15.350035°

Long 76.154271°

23/06/22 11:26 AM



 GPS Map Camera



Koppal, Karnataka, India

9523+2V6, Banikatti, Koppal, Karnataka 583231,
India

Lat 15.349942°

Long 76.154592°

23/06/22 11:29 AM


IQAC, Co-Ordinator
GFG College
Koppal-583231.


Principal
Govt. First Grade College
Koppal-583231