

7.1.1 MEASURES INITIATED BY INSTITUTION FOR THE PROMOTION OF GENDER EQUITY

SAFETY AND SECURITY



Kolaramma Temple Rd, Fort Area, Kolar, Karnataka 563101, India
Latitude 13.138906764797866° Longitude 78.13977305777371°
Local 12:35:44 PM Altitude 759 meters
GMT 07:05:44 AM Thursday, 17-06-2021



Kolaramma Temple Rd, Fort Area, Kolar, Karnataka 563101, India
Latitude 13.138916403986514° Longitude 78.13968772999942°
Local 12:36:51 PM Altitude 756 meters
GMT 07:06:51 AM Thursday, 17-06-2021


CC TV CAMERAS MOUNTED AT STRATEGIC LOCATIONS FOR SAFETY AND SECURITY



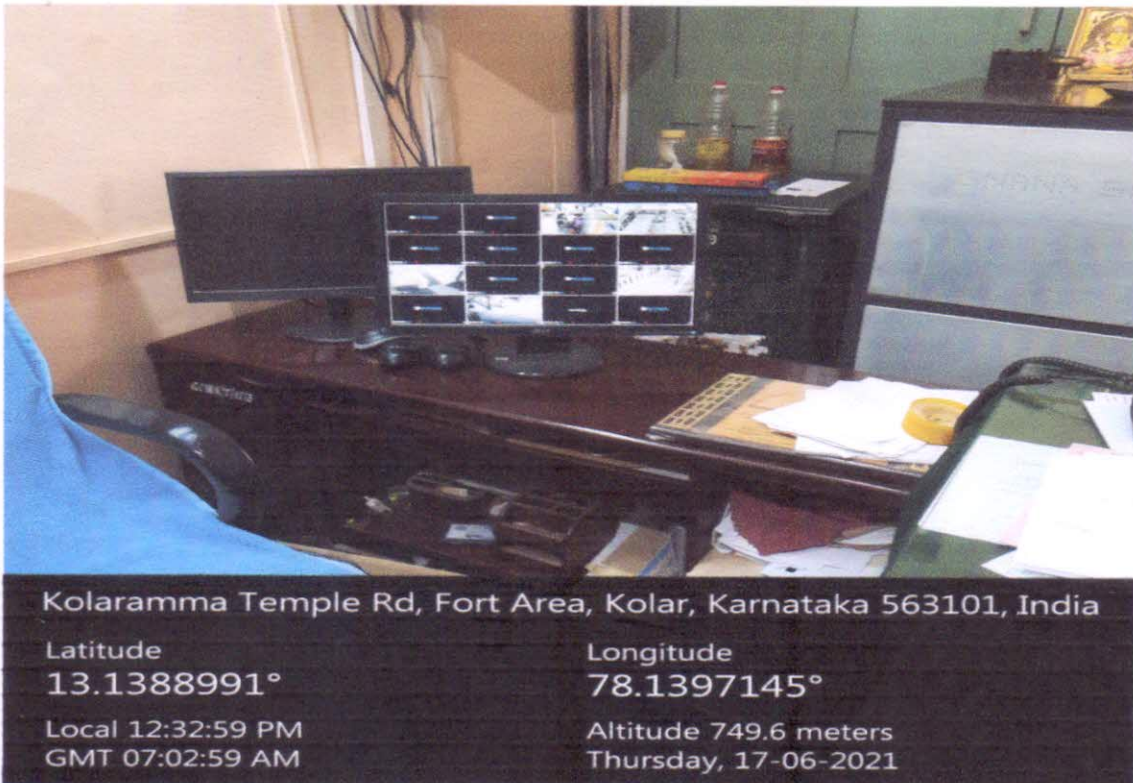
Kolaramma Temple Rd, Fort Area, Kolar, Karnataka 563101, India
Latitude 13.138899514451623° Longitude 78.13952403143048°
Local 12:34:56 PM Altitude 768 meters
GMT 07:04:56 AM Thursday, 17-06-2021



PRINCIPAL
GOVT. COLLEGE FOR WOMEN
KOLAR-563101.

SAFETY AND SECURITY

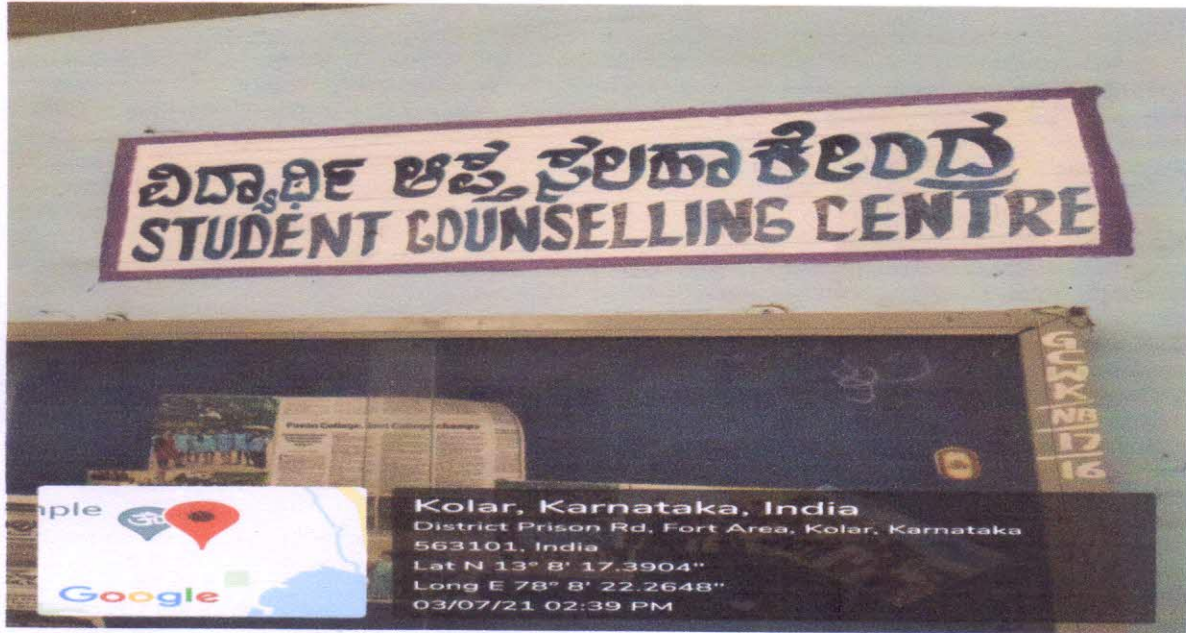


SECURITY DURING EXAMS AND SPECIAL OCCASIONS





PRINCIPAL
GOVT. COLLEGE FOR WOMEN
KOLAR-563101.

COUNSELLING



COUNSELLING ROOM- GEO TAGGED PHOTO



GUIDANCE AND COUNSELLING TO STUDENTS


PRINCIPAL
GOVT. COLLEGE FOR WOMEN
KOLAR-563101.



Kolaramma Temple Rd, Fort Area, Kolar, Karnataka
563101, India

Latitude

13.13872577°

Local 03:59:01 PM

GMT 10:29:01 AM

Longitude

78.13963419°

Altitude 733.81 meters

Tuesday, 13-07-2021


PRINCIPAL
GOVT. COLLEGE FOR WOMEN
KOLAR-563101.

